

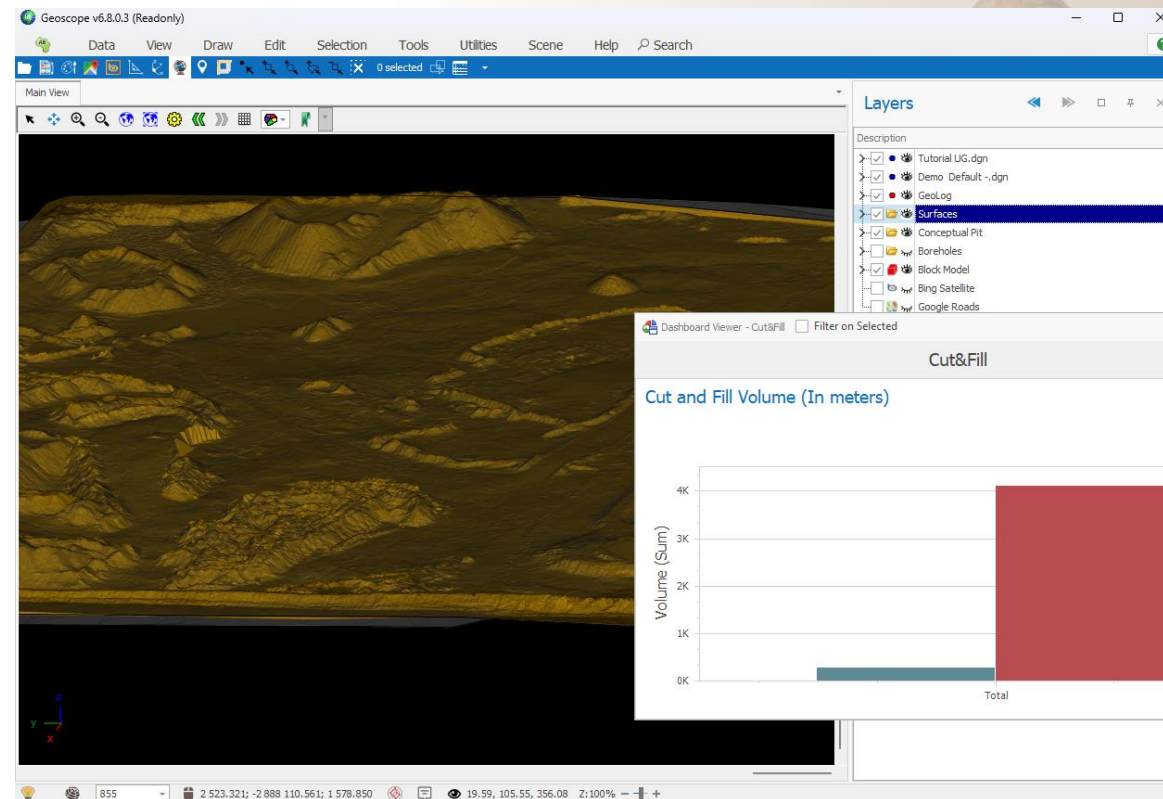
GEOSCOPE FOR MINING

VISUALIZE YOUR DATA

2024

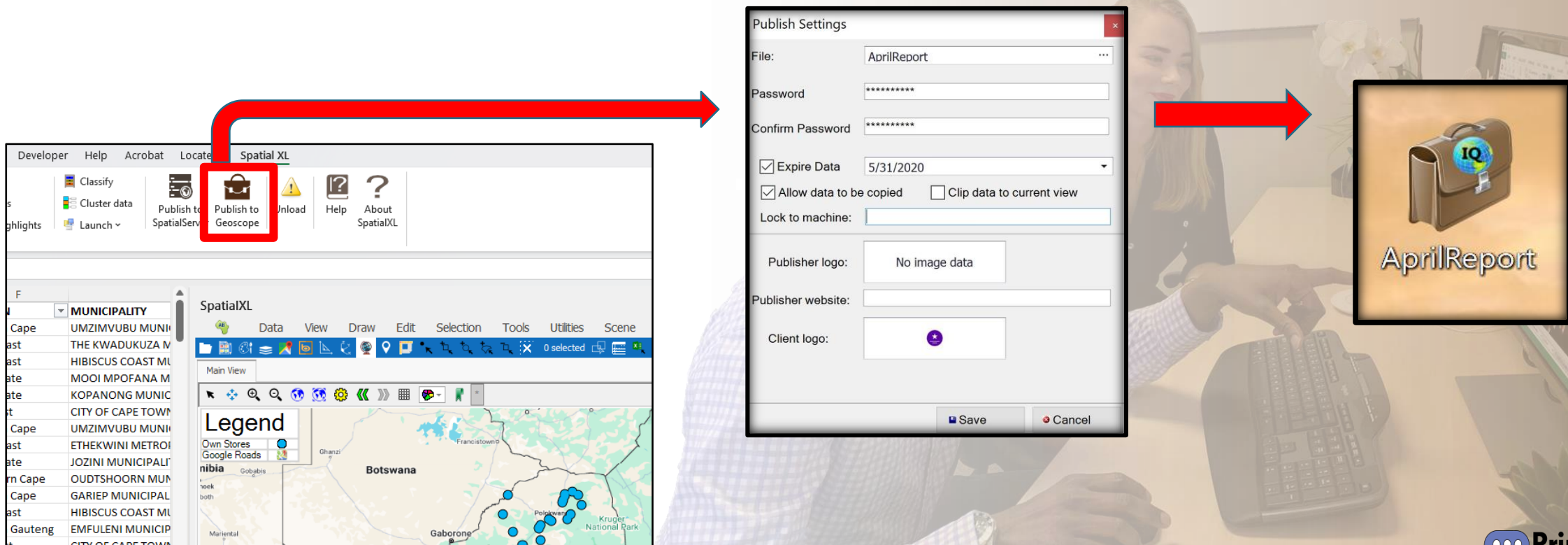
What is Geoscope?

- Geoscope is our dynamic spatial data visualizer and presenter. Use Geoscope to securely and contextually present your spatial data to clients or any other interested parties. Geoscope is a standalone single file mechanism of disseminating your valuable data.



How Does it Work?

- Geoscope works with all PrimeThought's products to generate dynamic contextual spatial presentations on your spatial data. It publishes the work you have done in one of our spatial products such as SpatialXL into a single executable or spatial file allowing secure, read only and contextual visualization of the published data.

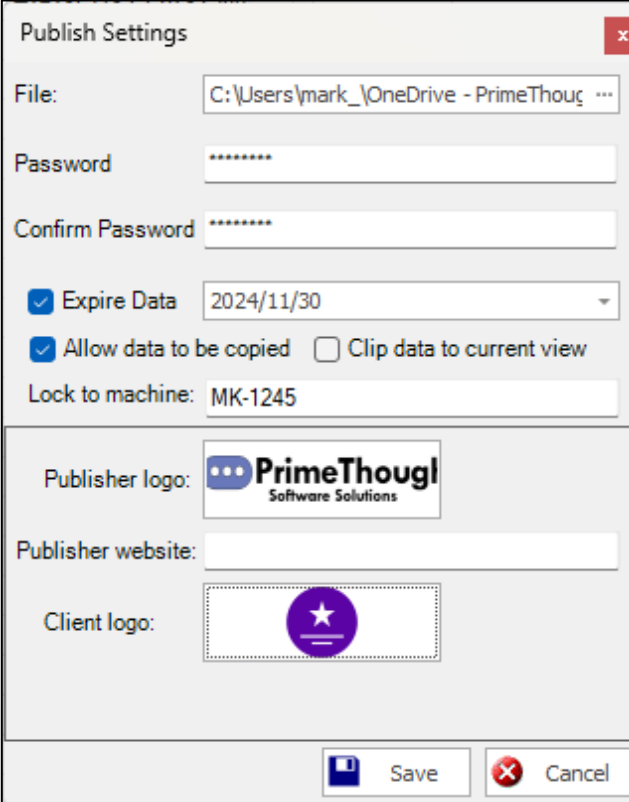


Why Use Geoscope?

- You can use this feature to provide a read-only version of your data for others to browse and inspect.
- Unlimited distribution of published Geosope files.
- Users do not need SpatialXL (or any of our other products) to view the file.
- Present your data with full context and flow using our patented Storyboard feature.
- Control re-use of sensitive or valuable data on a per user, machine or domain basis.
- No special training requirements.
- Dynamically link to external databases or network shares - the presentation updates dynamically with the referenced data.
- You need truly dynamic presentation with what if capabilities.

Customization and Security

- Geoscope files can be customized with your own logos and copyright text. They can also be password protected, locked to a machine etc. or set to expire after a set time.



Publish Settings

File: C:\Users\mark_\OneDrive - PrimeThoug ...


Password:

Confirm Password:


Expire Data 2024/11/30

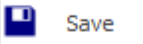

Allow data to be copied Clip data to current view

Lock to machine: MK-1245

Publisher logo: 


Publisher website:

Client logo: 

 Save  Cancel

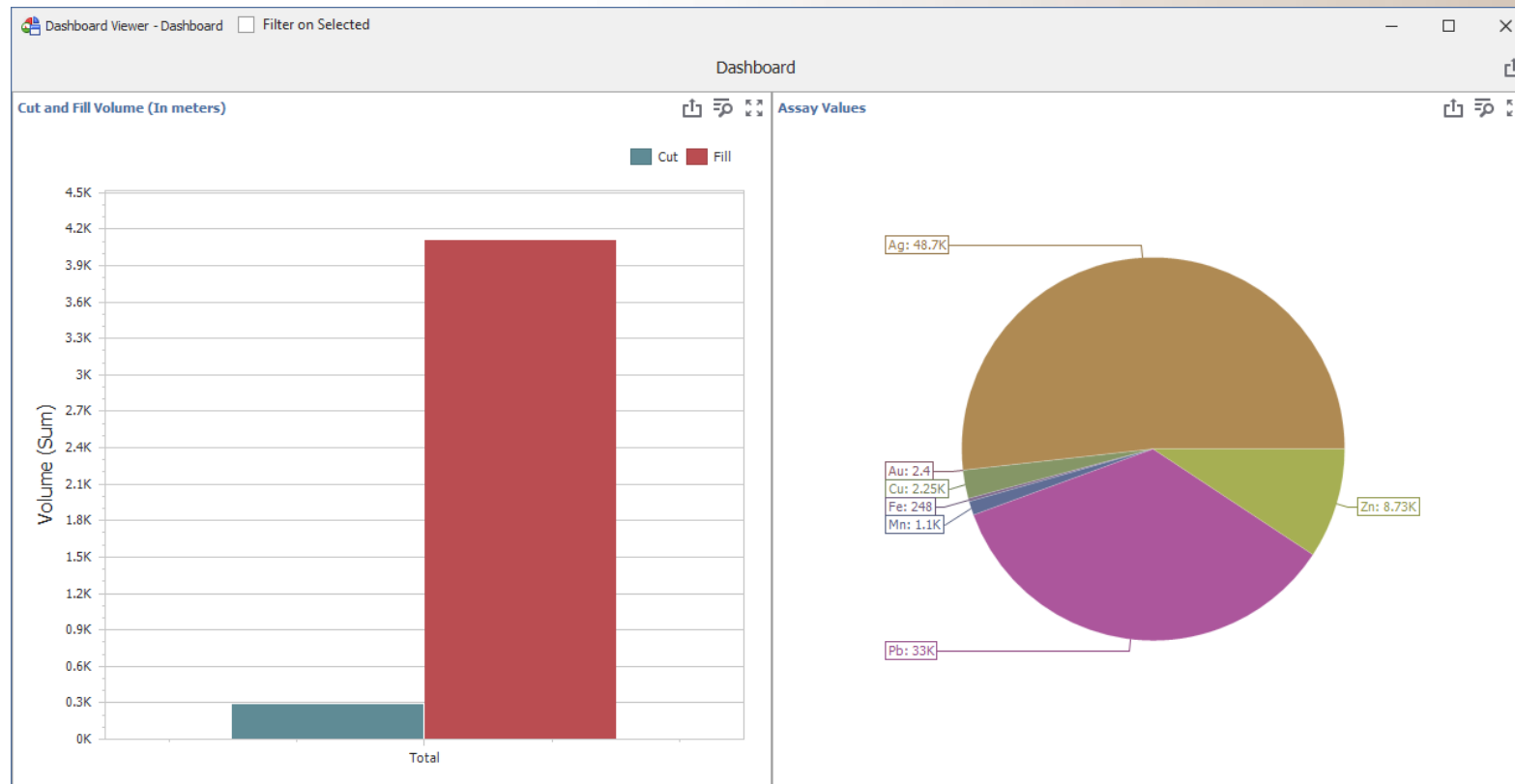
Move Through Your Data with Storyboards

- Tell a story with our patented Storyboard feature that will enable your viewers to easily move through pre-set up views in the published Geoscope file.



Show Graphs and Stats with Dynamic Dashboards

- Publish dynamic dashboards with your data that will update on selected or filtered items in the scene.





THANK YOU

Visit primethought.biz for more information

or email

sales@primethought.biz